

Notes:

- 1.1. All alignments are indicative and subject to review.
- 1.2. No consultation has yet taken place with land owners, councillors or members of the public.
- 1.3. No works will take place until all stakeholders have been consulted.

Key:	
	Proposed Alignment
	Alternative Alignment (see main doc)
	Refers to paragraph in main doc

Rev	Description	Drawn	Date

sustrans
 JOIN THE MOVEMENT
 2 Cathedral Square, College Green, Bristol BS1 5DD
 Tel: 0117 928 8893 www.sustrans.org.uk

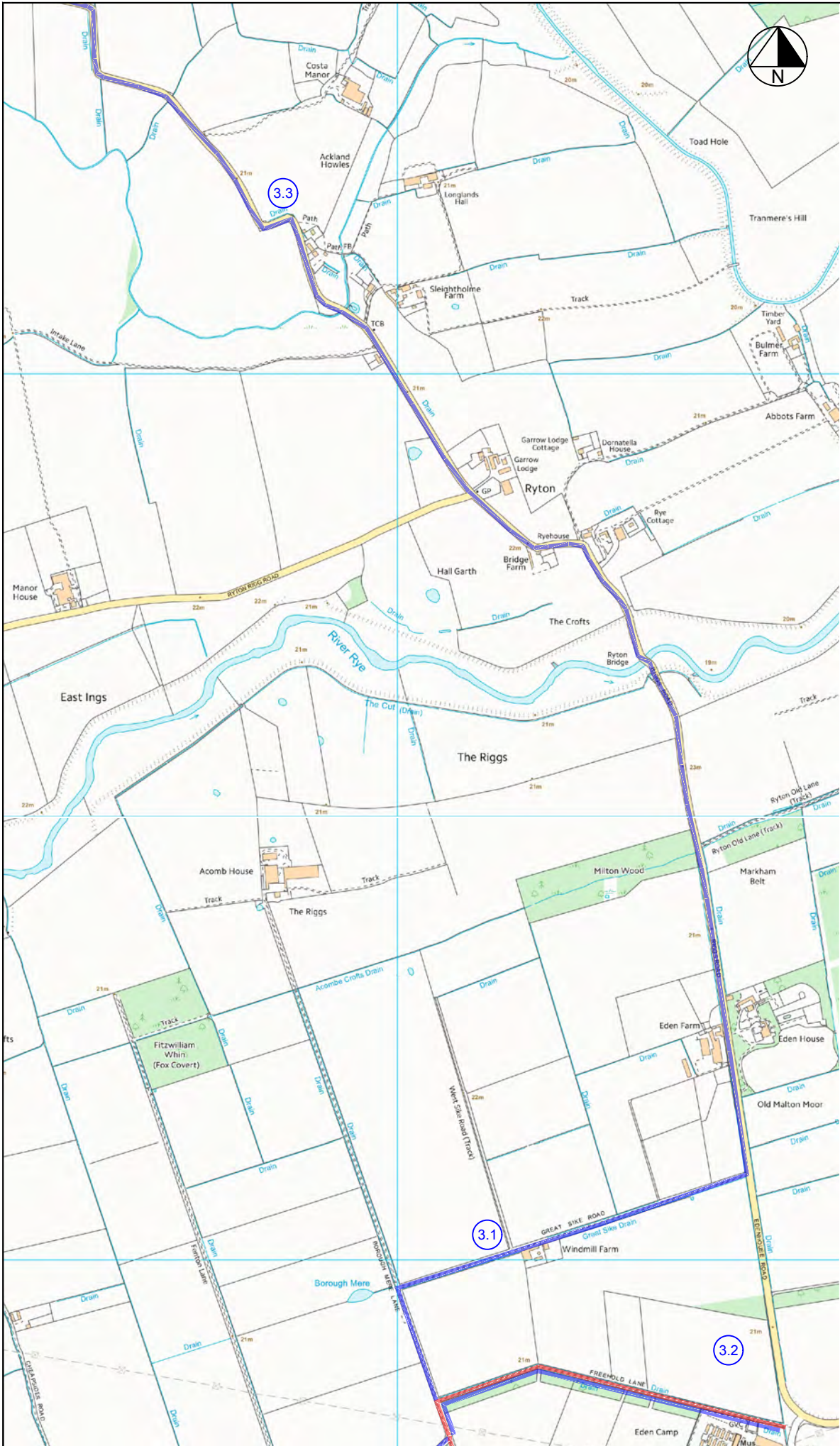
Project: **MALTON TO PICKERING**

Title: **ROUTE ALIGNMENT**

MALTON TO EDEN CAMP

Drawn: MR Checked: RD Date: 01/10/2016 Scale at A4: NTS

Status: Drawing No: T116-YH-DR-01 Revision:



- Notes:**
- 1.1. All alignments are indicative and subject to review.
 - 1.2. No consultation has yet taken place with land owners, councillors or members of the public.
 - 1.3. No works will take place until all stakeholders have been consulted.

Key:	
	Proposed Alignment
	Alternative Alignment (see main doc)
	Refers to paragraph in main doc

Rev	Description	Drawn	Date

sustrans
 JOIN THE MOVEMENT
 2 Cathedral Square, College Green, Bristol BS1 5DD
 Tel: 0117 928 8893 www.sustrans.org.uk

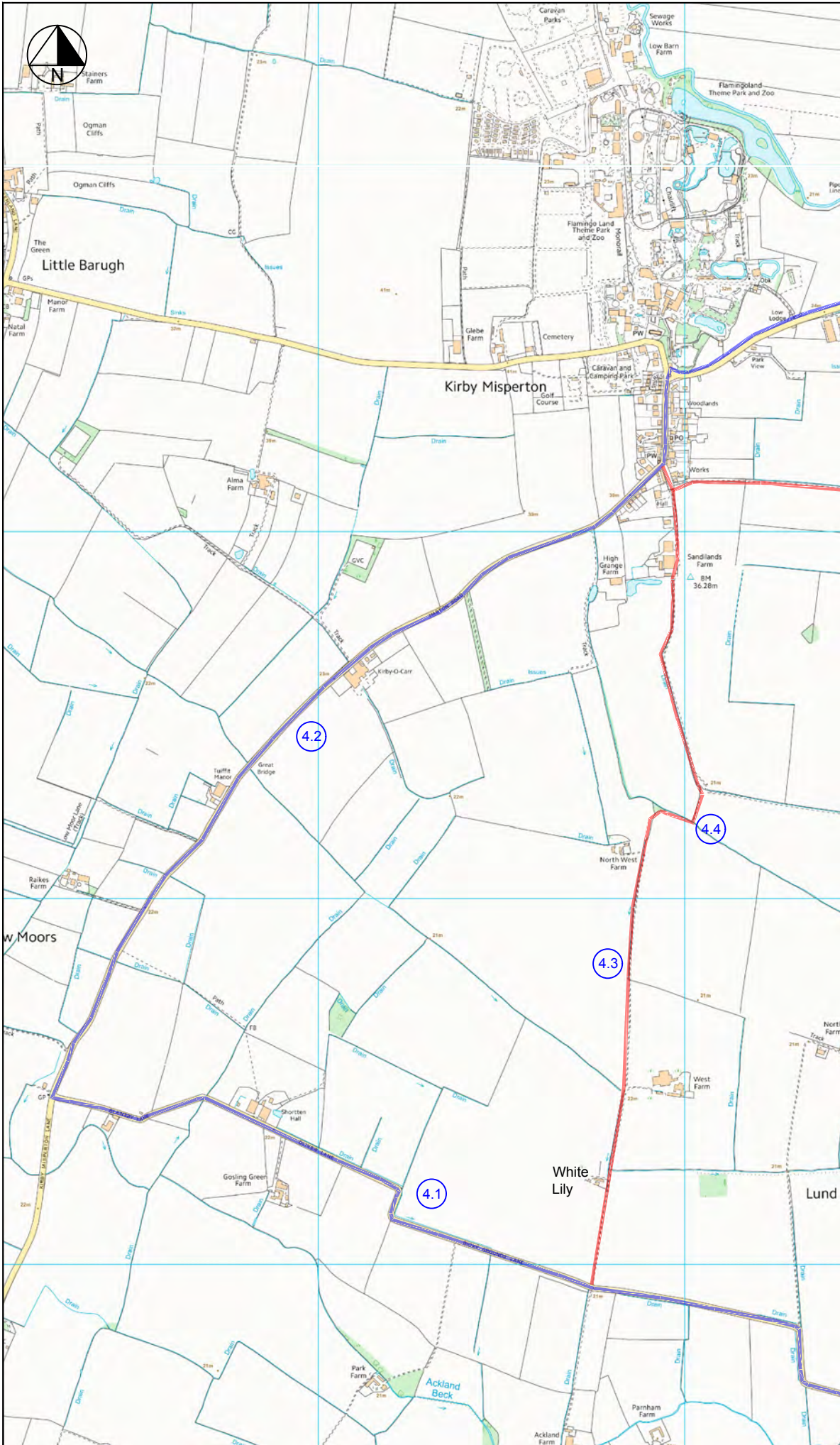
Project: **MALTON TO PICKERING**

Title: **ROUTE ALIGNMENT**

RIGGS ROAD

Drawn: MR Checked: RD Date: 01/10/2016 Scale at A4: NTS

Status: Drawing No: T116-YH-DR-02 Revision:



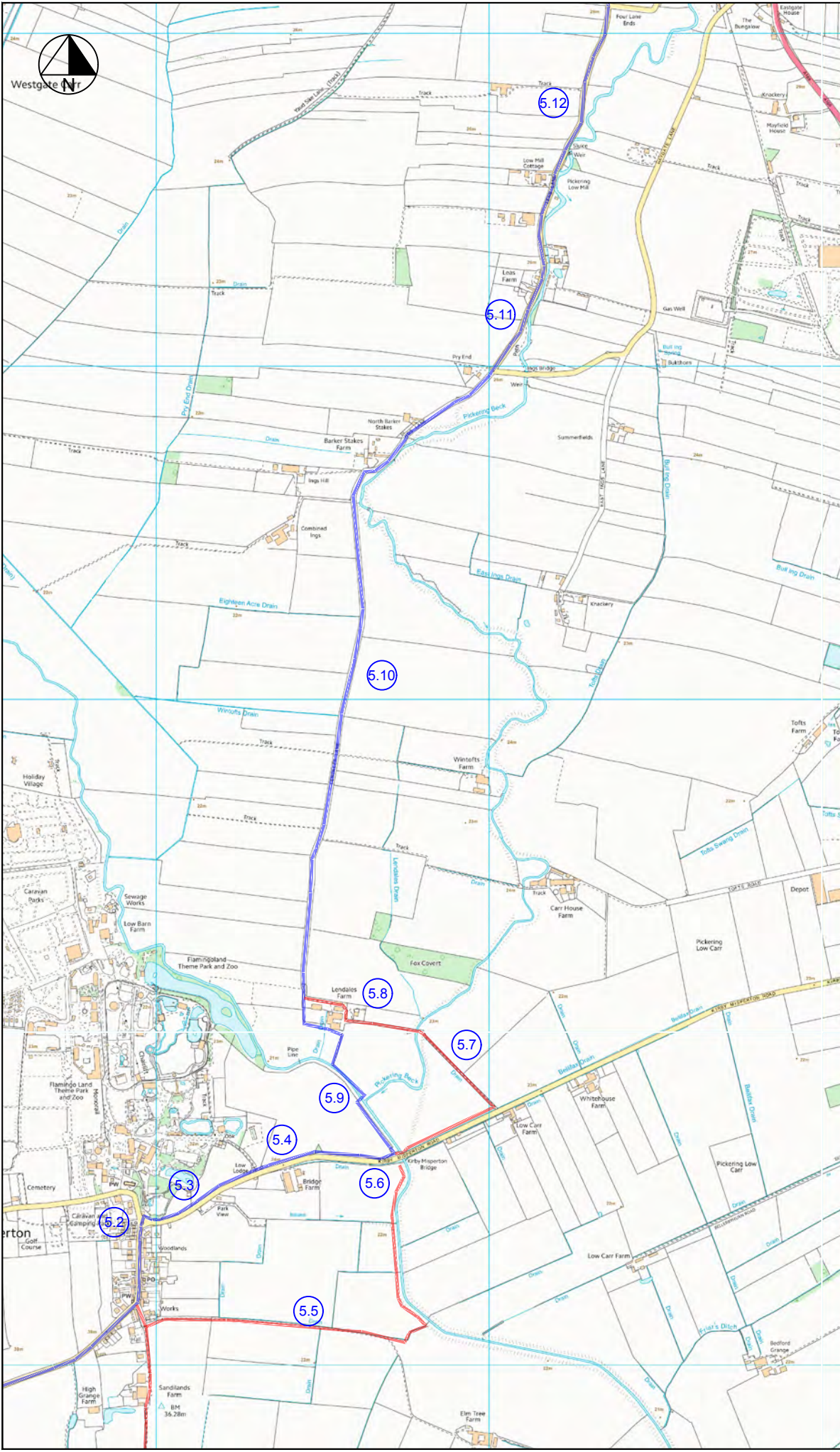
- Notes:**
- 1.1. All alignments are indicative and subject to review.
 - 1.2. No consultation has yet taken place with land owners, councillors or members of the public.
 - 1.3. No works will take place until all stakeholders have been consulted.

Key:	
	Proposed Alignment
	Alternative Alignment (see main doc)
	Refers to paragraph in main doc

Rev	Description	Drawn	Date

sustrans
 JOIN THE MOVEMENT
 2 Cathedral Square, College Green, Bristol BS1 5DD
 Tel: 0117 928 8893 www.sustrans.org.uk

Project: MALTON TO PICKERING			
Title: ROUTE ALIGNMENT			
RIGGS ROAD TO KIRBY MISPERTON			
Drawn: MR	Checked: RD	Date: 01/10/2016	Scale at A4: NTS
Status:			
Drawing No: T116-YH-DR-03		Revision:	



- Notes:**
- 1.1. All alignments are indicative and subject to review.
 - 1.2. No consultation has yet taken place with land owners, councillors or members of the public.
 - 1.3. No works will take place until all stakeholders have been consulted.

Key:	
—	Proposed Alignment
—	Alternative Alignment (see main doc)
()	Refers to paragraph in main doc




Rev	Description	Drawn	Date

sustrans
 JOIN THE MOVEMENT
 2 Cathedral Square, College Green, Bristol BS1 5DD
 Tel: 0117 928 8893 www.sustrans.org.uk

Project: MALTON TO PICKERING			
Title: ROUTE ALIGNMENT			
KIRBY MISPERTON TO FOUR LANE ENDS			
Drawn: MR	Checked: RD	Date: 01/10/2016	Scale at A4: NTS
Status:			
Drawing No: T116-YH-DR-04		Revision:	

Notes:

- 1.1. All alignments are indicative and subject to review.
- 1.2. No consultation has yet taken place with land owners, councillors or members of the public.
- 1.3. No works will take place until all stakeholders have been consulted.

Key:	
	Proposed Alignment
	Alternative Alignment (see main doc)
	Refers to paragraph in main doc



Rev	Description	Drawn	Date

sustrans
 JOIN THE MOVEMENT
 2 Cathedral Square, College Green, Bristol BS1 5DD
 Tel: 0117 926 8893 www.sustrans.org.uk

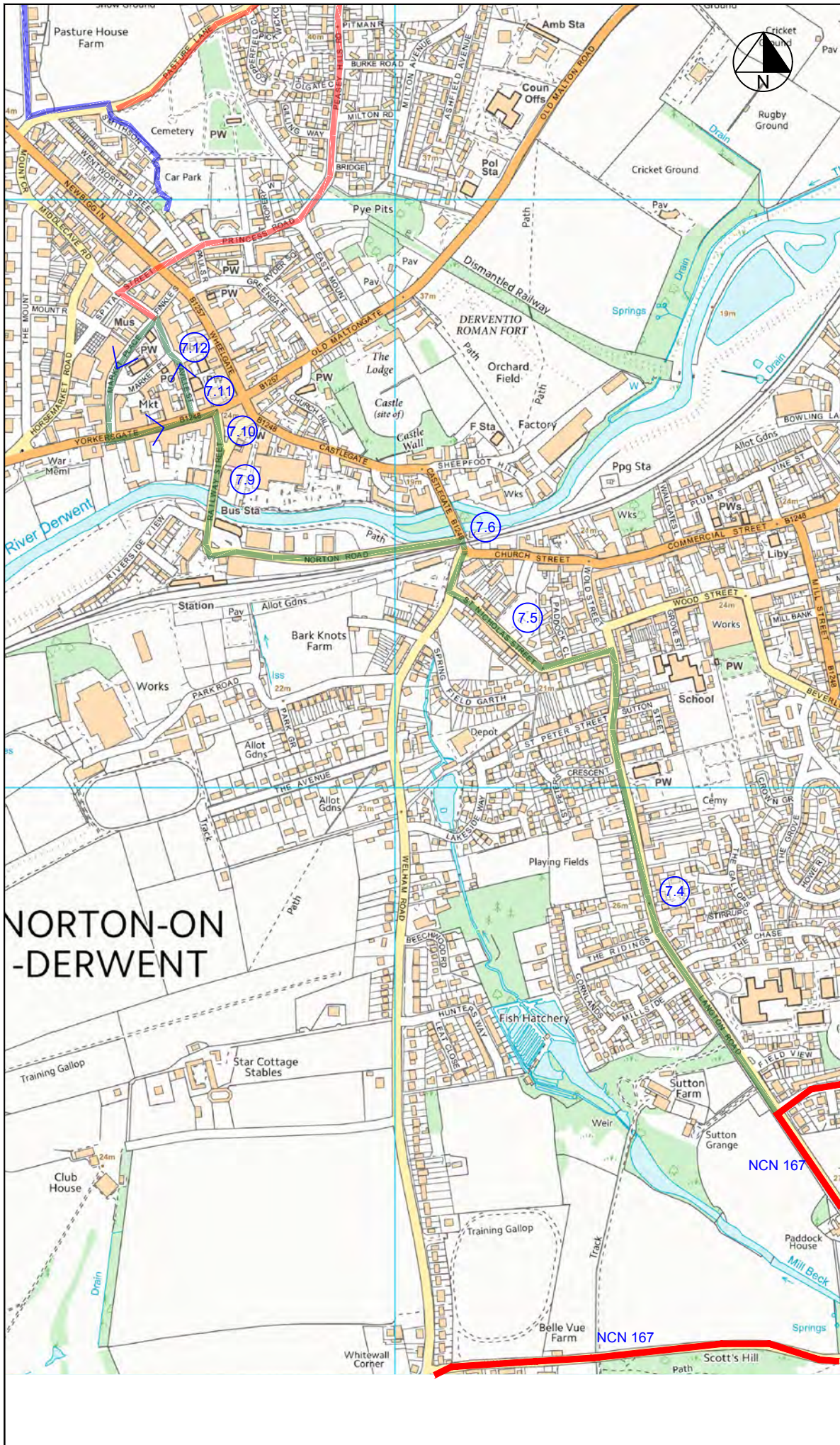
Project: MALTON TO PICKERING

Title: ROUTE ALIGNMENT

KIRBY MISPERTON TO PICKERING

Drawn: MR Checked: RD Date: 01/10/2016 Scale at A4: NTS

Status: Drawing No: T116-YH-DR-05 Revision:



- Notes:
- 1.1. All alignments are indicative and subject to review.
 - 1.2. No consultation has yet taken place with land owners, councillors or members of the public.
 - 1.3. No works will take place until all stakeholders have been consulted.

Key:	
	Proposed Alignment
	Route Connecting to Norton and NCN167
	Refers to paragraph in main doc

NORTON-ON-DERWENT

Rev	Description	Drawn	Date

sustrans
 JOIN THE MOVEMENT
 2 Cathedral Square, College Green, Bristol BS1 5DD
 Tel: 0117 928 8893 www.sustrans.org.uk

Project: MALTON TO PICKERING
 Title: ROUTE ALIGNMENT
 LINK TO MALTON STATION AND NORTON

Drawn: MR Checked: RD Date: 01/10/2016 Scale at A4: NTS
 Status: Drawing No: T116-YH-DR-05 Revision: